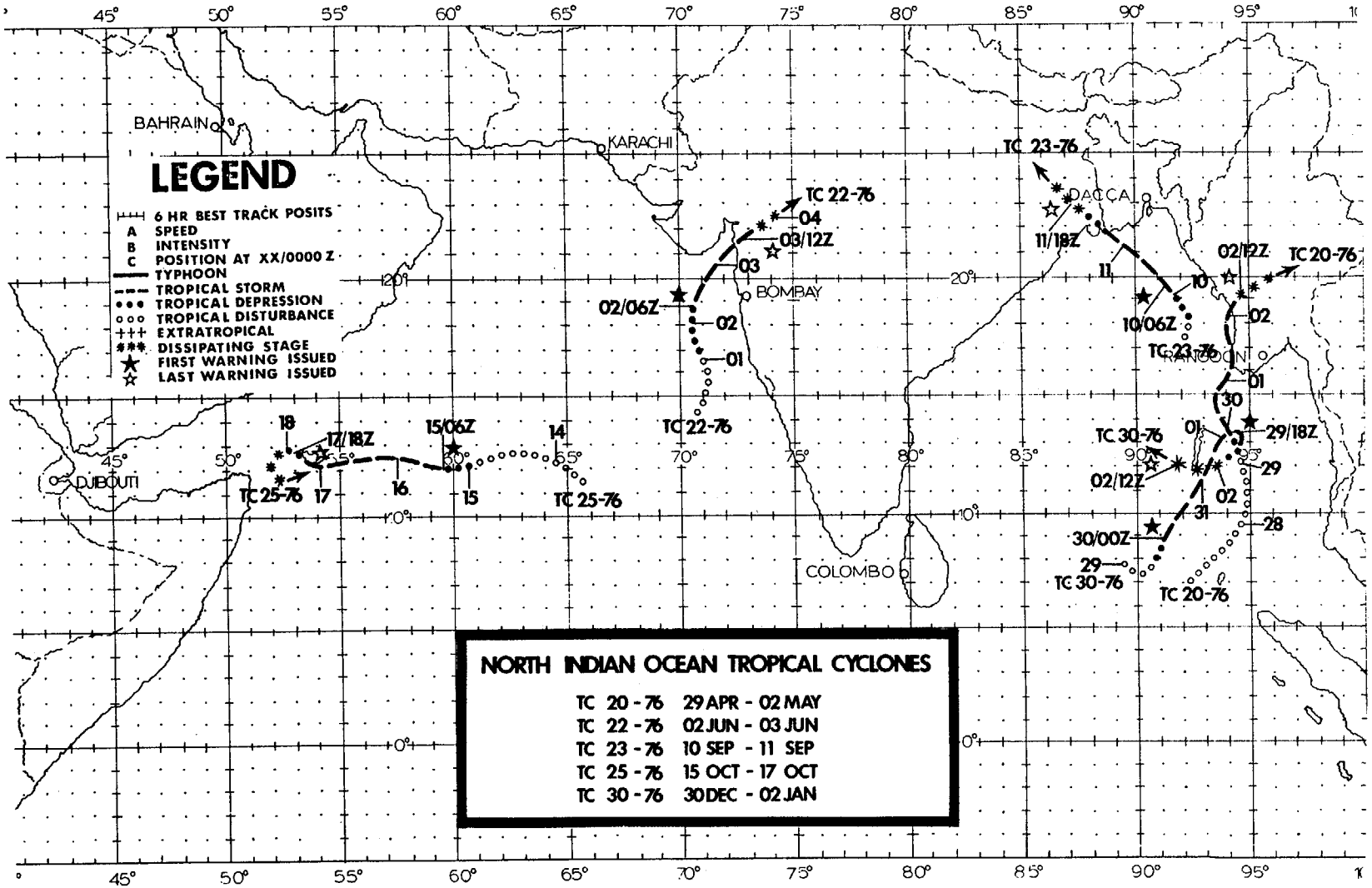
LEGEND
6 HR BEST TRACK POSITS
A SPEED
B INTENSITY
C POSITION AT XX/0000 Z
TYPHOON
TROPICAL STORM
TROPICAL DEPRESSION
TROPICAL DISTURBANCE
EXTRATROPICAL
DISSIPATING STAGE
FIRST WARNING ISSUED
LAST WARNING ISSUED
BAHRAIN
KARACHI
BOMBAY
DACCA
RANGOON
COLOMBO
DJIBOUTI
TC 22-76
TC 23-76
TC 20-76
TC 25-76
TC 30-76
02/06Z
03/12Z
11/18Z
10/06Z
02/12Z
17/18Z
15/06Z
29/18Z
30/00Z
NORTH INDIAN OCEAN TROPICAL CYCLONES
TC 20 - 76 29 APR - 02 MAY
TC 22 - 76 02 JUN - 03 JUN
TC 23 - 76 10 SEP - 11 SEP
TC 25 - 76 15 OCT - 17 OCT
TC 30 - 76 30 DEC - 02 JAN

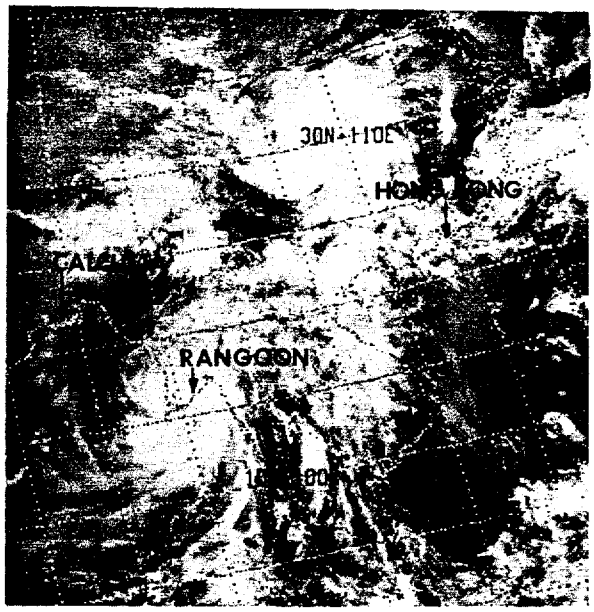

FIGURE 4-48. *Tropical Cyclone 26-76 entering southwestern Burma coast with 55 kt peak intensity 110 nm west-southwest of Rangoon, 1 May 1976, 0150Z. (NOAA-4 imagery)*

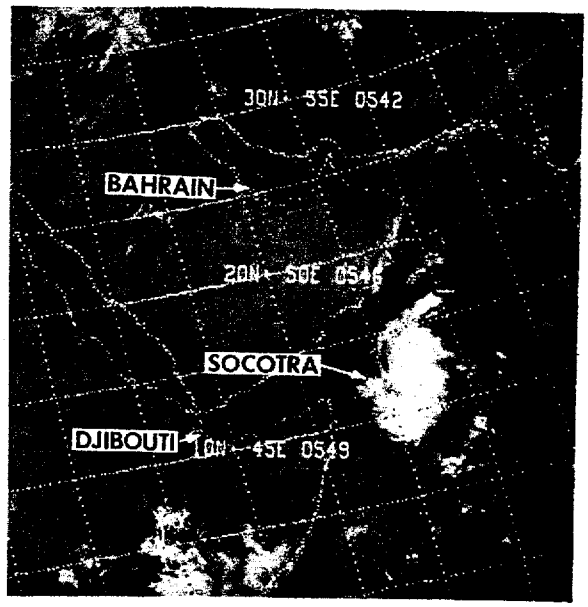

FIGURE 4-49. *Tropical Cyclone 25-76 at 50 kt peak intensity 110 nm east of Socotra, 16 October 1976, 0548Z. (NOAA-5 imagery)*

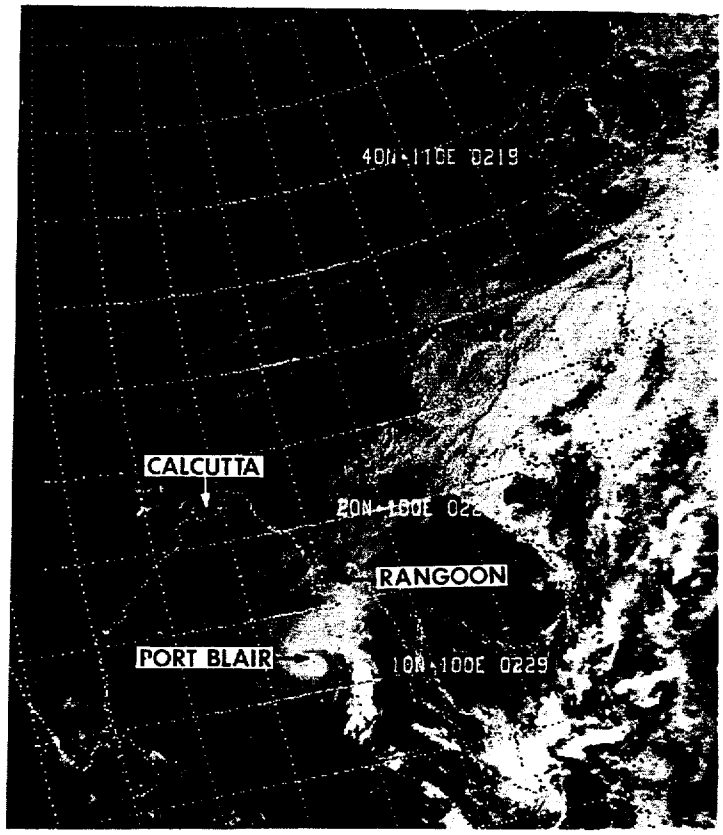

FIGURE 4-50. *Tropical Cyclone 30-76 at 55 kt peak intensity 25 nm southwest of Port Blair, 31 December 1976, 0228Z. (NOAA-5 imagery)*