# Tropical Cyclone (TC) 22P (Tessi*)

First Poor : None

First Fair : 0600Z 31 Mar 00

First TCFA : 1500Z 31 Mar 00

First Warning : 0000Z 01 Apr 00

Last Warning : 0000Z 03 Apr 00

Max Intensity : 50 kts, Gusts to 65 kts

Landfall : 1900Z 03 Apr 00 near Lucinda, Australia

Total Warnings : 5

Remarks : None

* Name assigned by Brisbane TCWC

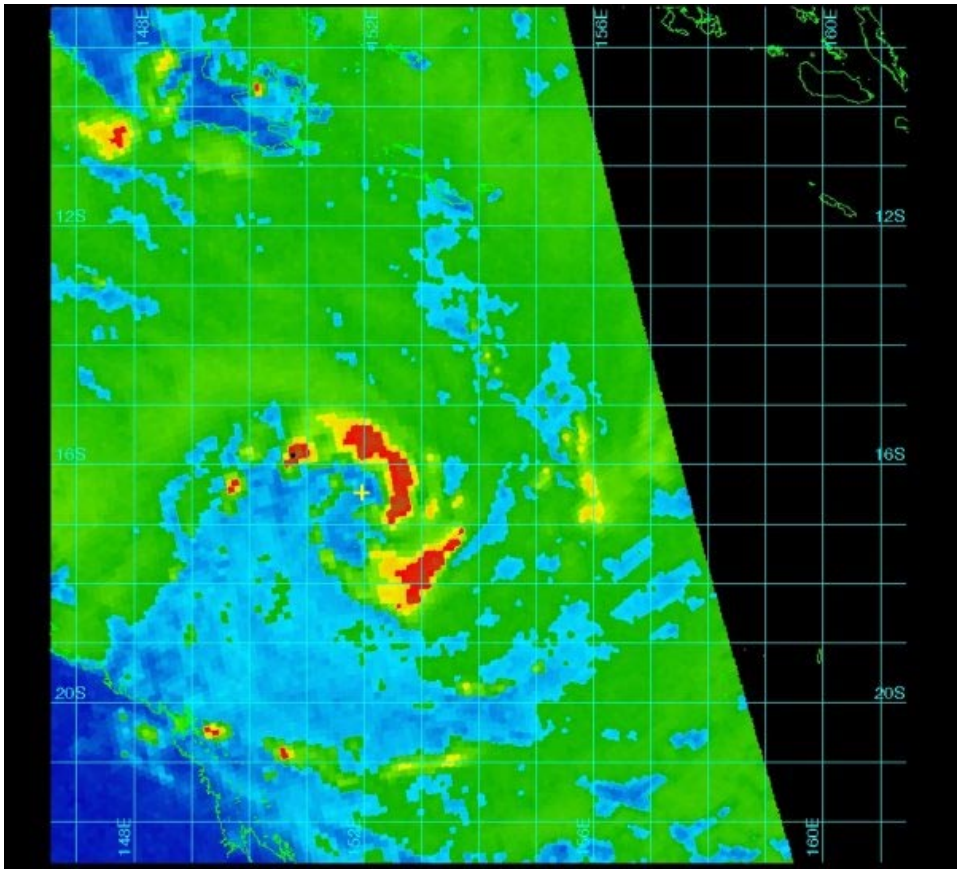


Figure 2-22P-1. 011126Z April 2000 SSMI 85 GHz of TC 22P, located east of Cape York Peninsula, Australia, with an estimated intensity of 40 knots. At this time, convective bands are confined to the northern and eastern portions of the system.

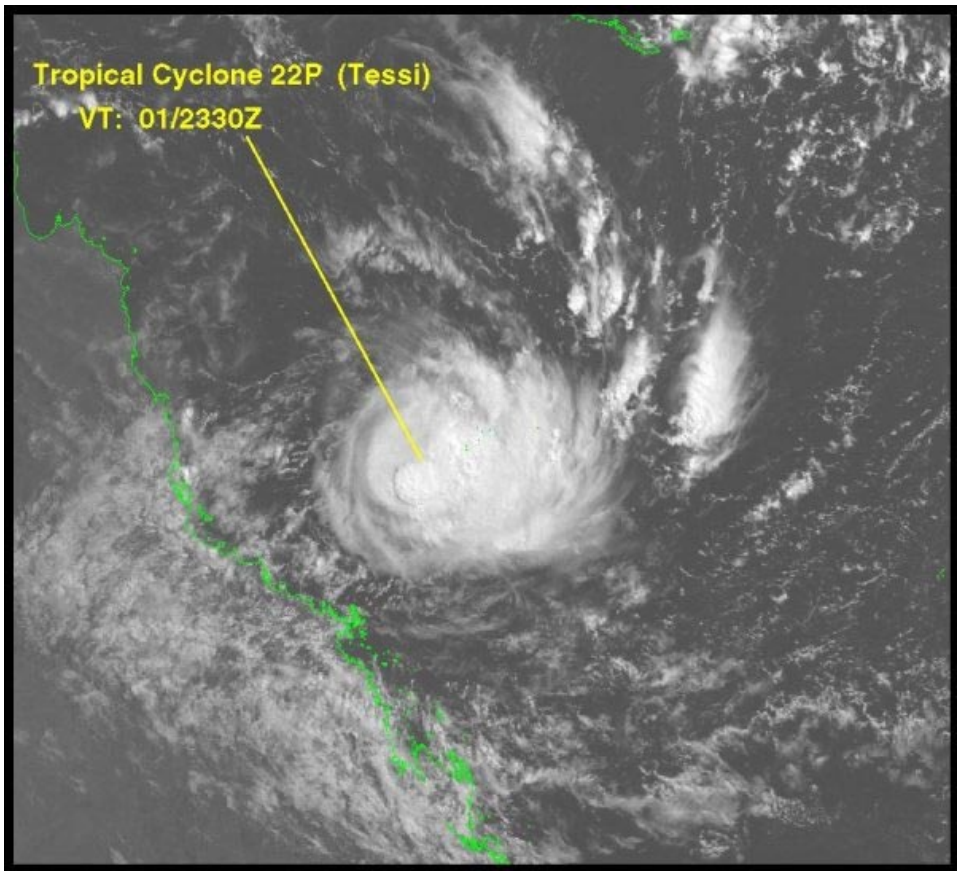


Figure 2-22P-2. A 012330Z April 2000 visible satellite image of TC 22P. Estimated intensity at this time is 45 knots.
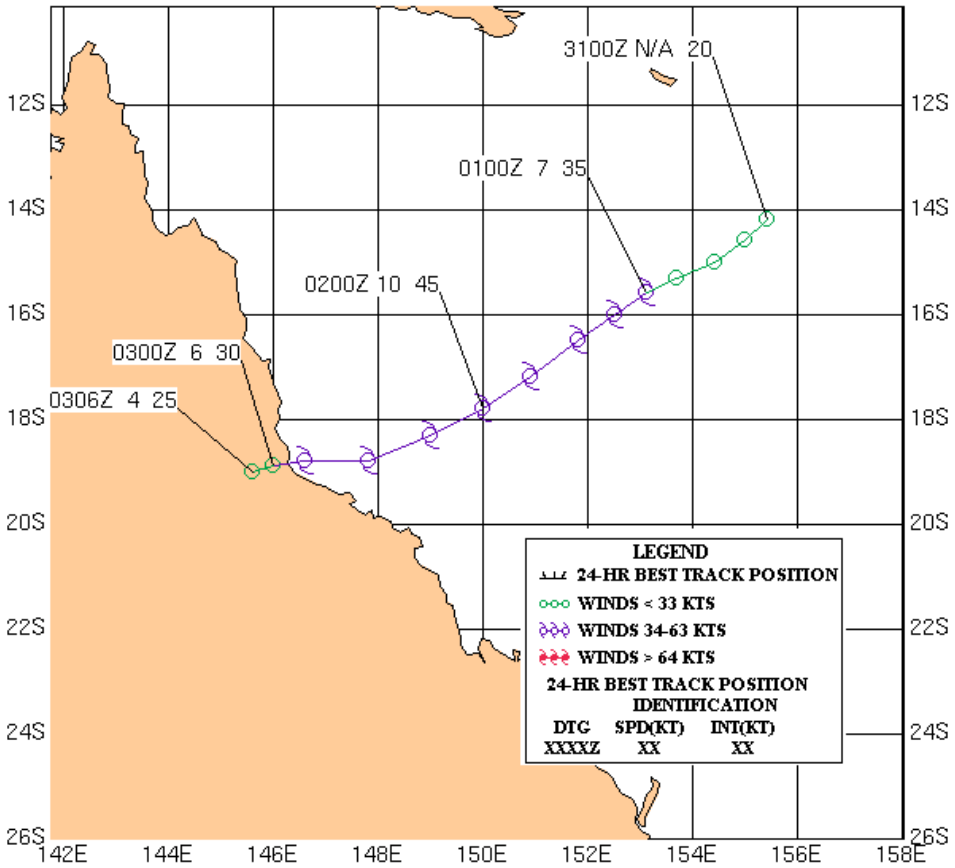
TROPICAL CYCLONE 22P (TESSI)
01 - 03 APRIL 2000